## GENERAL NOTES

Site boundaries are taken from information provided by Ordinance Survey in addition to local dimensional survey information.

Drainage indicated is taken from information provided by others. All drainage to be ascertained.

All setting out dimensions to be checked on site prior to the commencement of any works.

All dimensions are in millimetres and levels in metres unless specified otherwise. Any discrepancies are to be recorded and reported to the architect immediately.

For construction purposes scaled dimensions cannot be relied upon, actual site dimensions to be taken prior to the order/manufacture of any materials.

All workmanship & materials to be to current British Standards.

All services to be located & protected as necessary by the contractor prior to commencement of works.

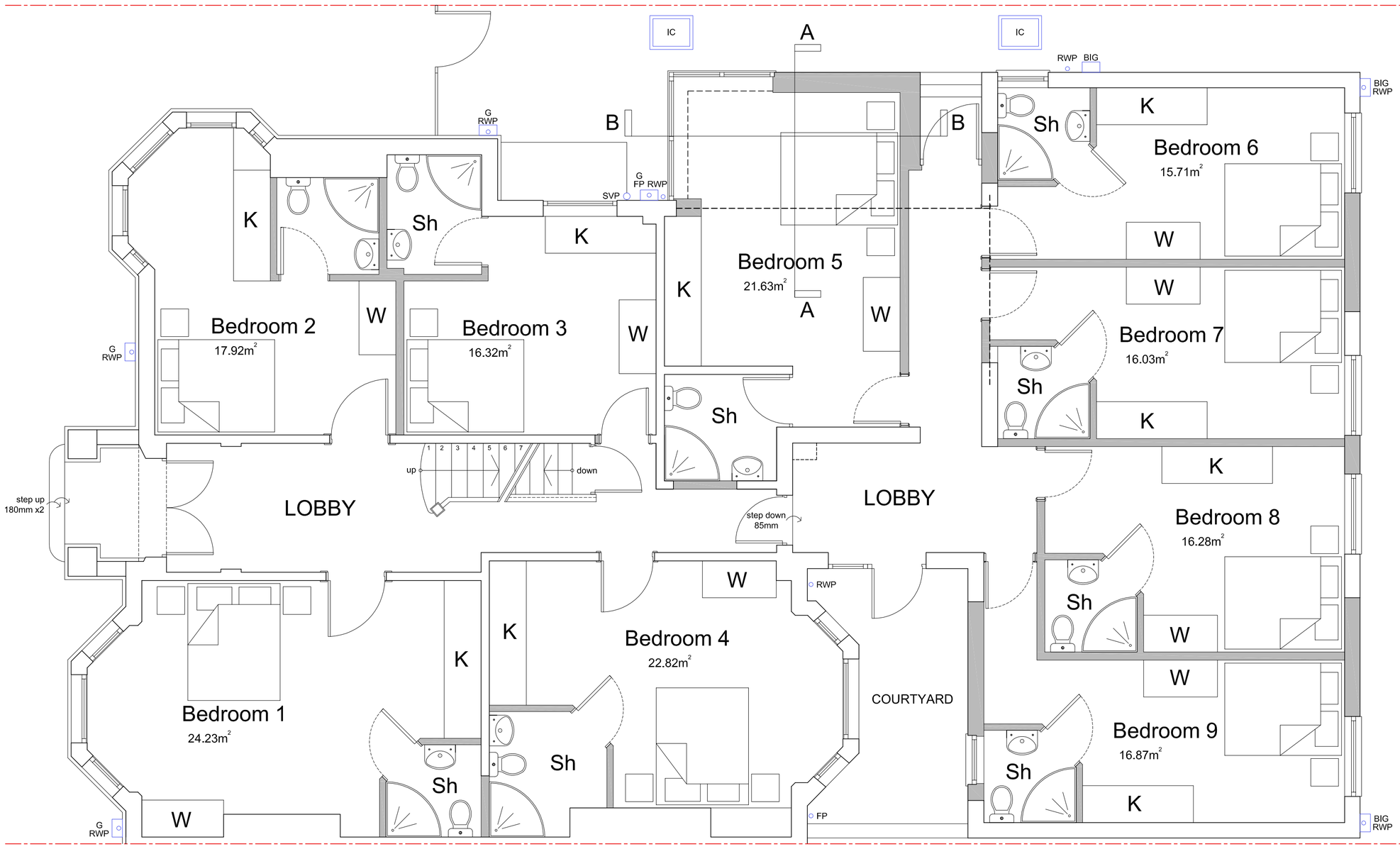


## GROUND FLOOR PLAN




## FIRST FLOOR PLAN

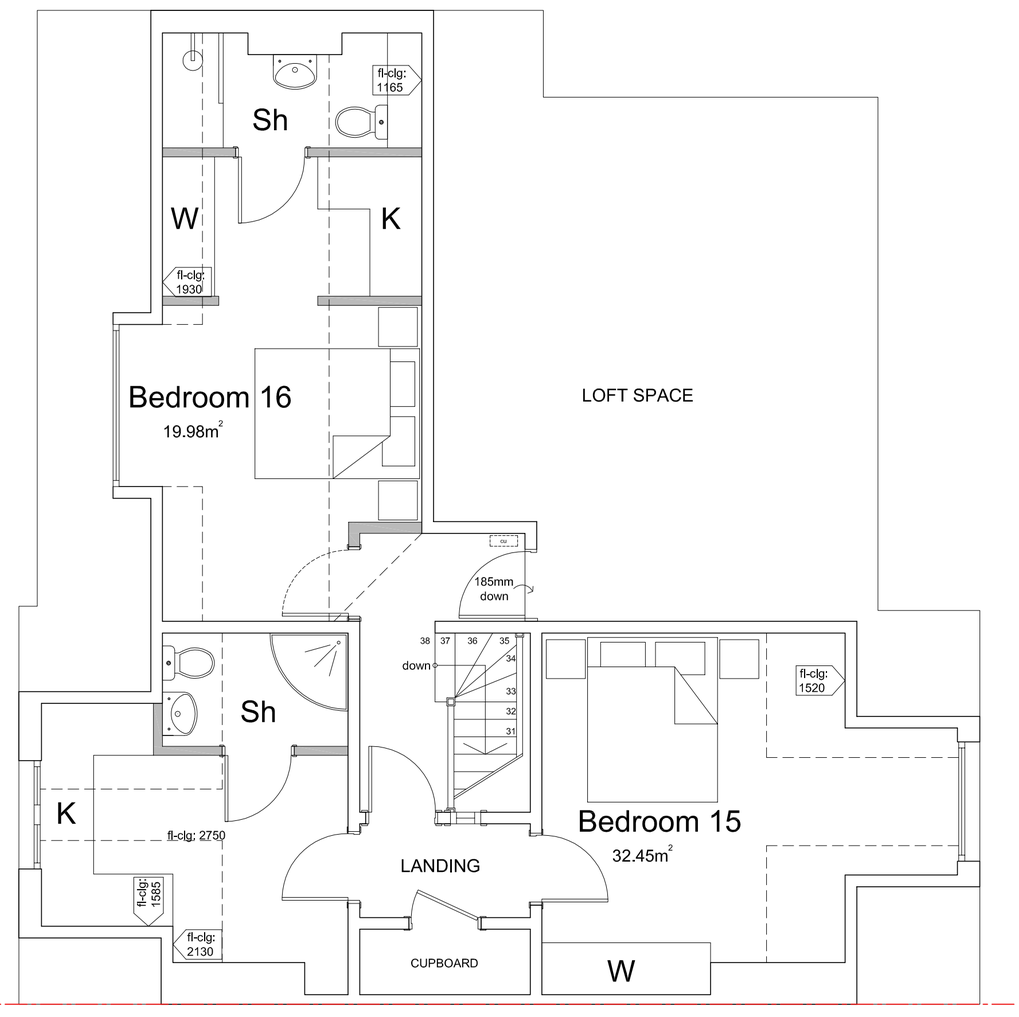


## SECOND FLOOR PLAN

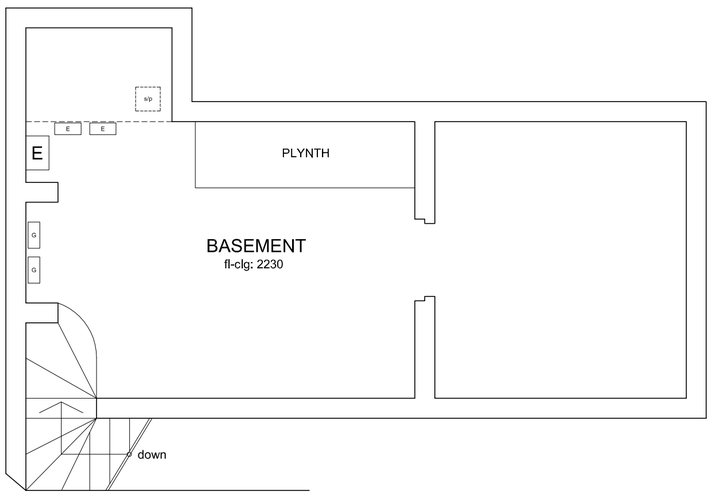


## BASEMENT PLAN

aplan
ARCHITECTURAL DESIGN LIMITED

**Aplan Architectural Design Limited**
The Hall, Priory Hill, Rugby Rd,
Wolston, Coventry, Warwickshire, CV8 3FZ
t:024 76 937 380 e:office@aplan.uk.com

# PLANNING

**Simon O'Neil**
16a Queens Road, Coventry

**Proposed Alterations**
Proposed Plans

scale 1:50 @ A1 - 1:100 @ A3 **16.3814.GA.201**
drawn mj checked nc date Dec 16

© the copyright of this drawing is vested with aplan ARCHITECTURAL DESIGN LIMITED and must not be copied or reproduced without written consent. Scaled dimensions cannot be relied upon. contractors/specialists must use actual site dimensions.